







BLACK RIDGE ELEM AM & PM EARLY

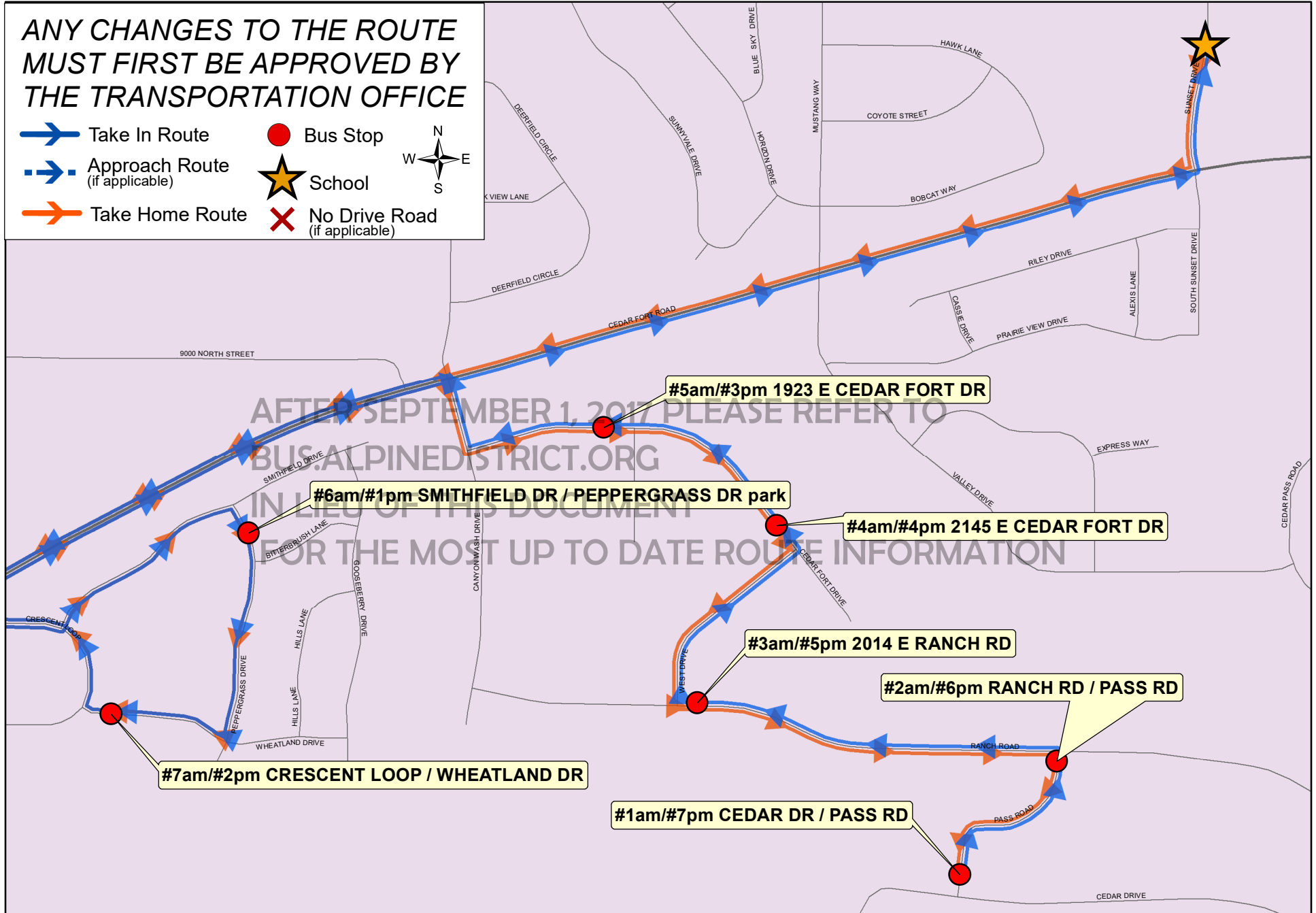
115001E DJ CHRISTENSEN BUS 763



GATORADE

ANY CHANGES TO THE ROUTE MUST FIRST BE APPROVED BY THE TRANSPORTATION OFFICE

-  Take In Route
-  Bus Stop
-  Approach Route (if applicable)
-  School
-  Take Home Route
-  No Drive Road (if applicable)



DJ CHRISTENSEN

Route #: 115001E

Bus #: 763

BLACK RIDGE ELEM

AM&PM EARLY

Take In Stop #	Stop Time	Approx # of Students	Stop Location	Take Home Stop #	Stop Time	Approx # of Students
1	7:09	2	CEDAR DR / PASS RD, EAGLE MOUNTAIN	7	2:40	2
2	7:10	0	RANCH RD / PASS RD, EAGLE MOUNTAIN	6	2:38	0
3	7:11	0	2014 E RANCH RD, EAGLE MOUNTAIN	5	2:36	3
4	7:13	1	2145 E CEDAR FORT DR, EAGLE MOUNTAIN	4	2:34	1
5	7:15	2	1923 E CEDAR FORT DR, EAGLE MOUNTAIN	3	2:32	4
6	7:18	17	SMITHFIELD DR / PEPPERGRASS DR park, EAGLE MOUNTAIN	1	2:27	17
7	7:23	4	CRESCENT LOOP / WHEATLAND DR, EAGLE MOUNTAIN	2	2:29	3
8	7:40		BLACK RIDGE ELEMENTARY (9358 N SUNSET DR), EAGLE MOUNTAIN		2:15	

AFTER SEPTEMBER 1, 2017 PLEASE REFER TO
BUS.ALPINEDISTRICT.ORG
IN LIEU OF THIS DOCUMENT
FOR THE MOST UP TO DATE ROUTE INFORMATION

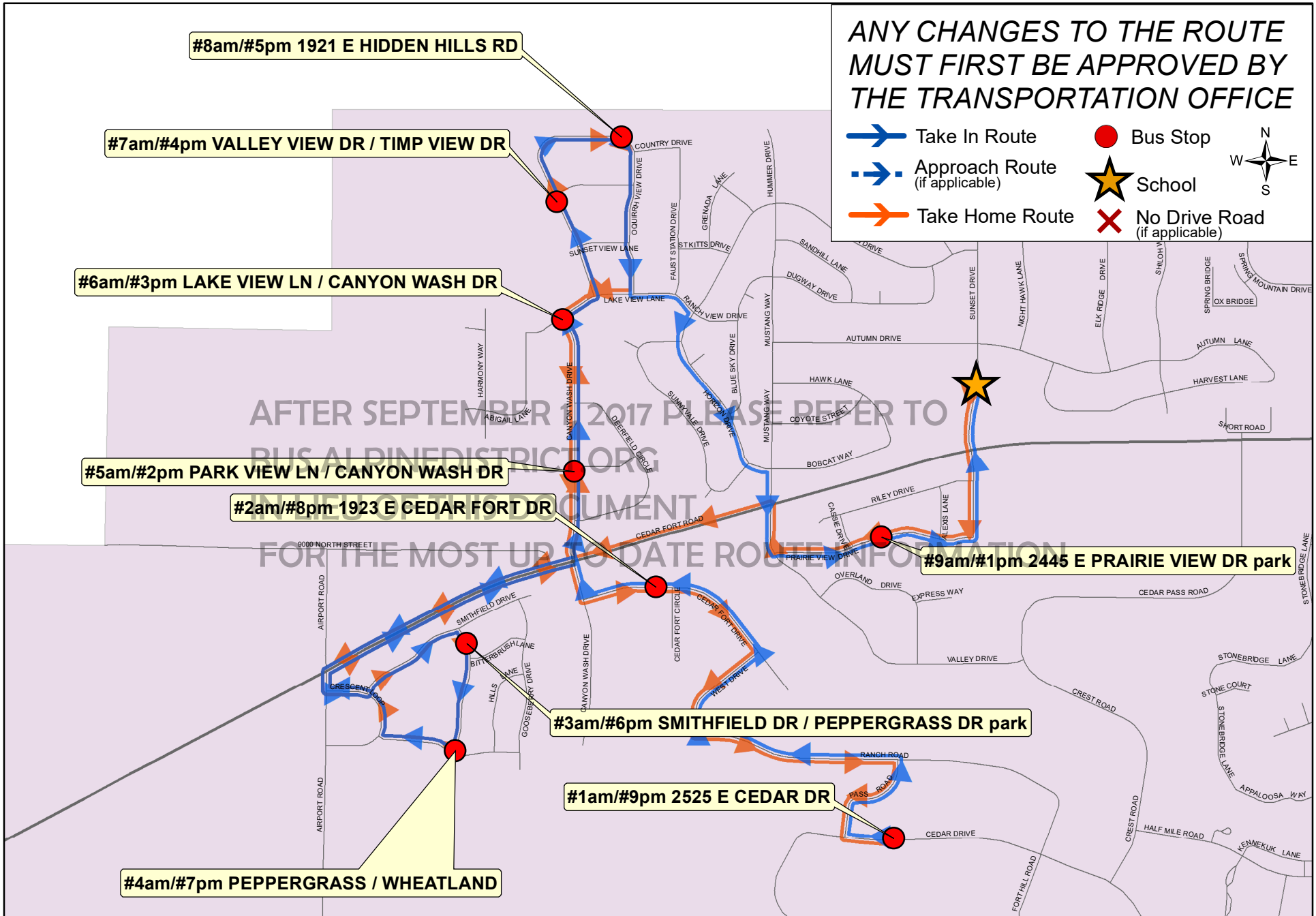
BLACK RIDGE ELEM AM & PM LATE

115002L MARIANN DUFFY BUS TBD



ANY CHANGES TO THE ROUTE MUST FIRST BE APPROVED BY THE TRANSPORTATION OFFICE

- Take In Route
- Bus Stop
- Approach Route (if applicable)
- School
- Take Home Route
- No Drive Road (if applicable)



MARIANN DUFFY

Route #: 115002L

Bus #: TBD

BLACK RIDGE ELEM

AM&PM LATE

Take In Stop #	Stop Time	Approx # of Students	Stop Location	Take Home Stop #	Stop Time	Approx # of Students
01	8:29	1	2525 E CEDAR DR , EAGLE MOUNTAIN	09	4:09	0
02	8:33	2	1923 E CEDAR FORT DR, EAGLE MOUNTAIN	08	4:05	2
03	8:36	10	SMITHFIELD DR / PEPPERGRASS DR park, EAGLE MOUNTAIN	06	3:57	9
04	8:39	2	PEPPERGRASS / WHEATLAND, EAGLE MOUNTAIN	07	3:58	5
05	8:42	2	PARK VIEW LN / CANYON WASH DR, EAGLE MOUNTAIN	02	3:53	1
06	8:43	10	LAKE VIEW LN / CANYON WASH DR, EAGLE MOUNTAIN	03	3:52	6
07	8:45	1	VALLEY VIEW DR / TIMP VIEW DR , EAGLE MOUNTAIN	04	3:50	1
08	8:47	9	1921 E HIDDEN HILLS RD, EAGLE MOUNTAIN	05	3:47	10
09	8:52	12	2445 E PRAIRIE VIEW DR park, EAGLE MOUNTAIN	01	3:42	14
10	9:00		BLACK RIDGE ELEMENTARY (9358 N SUNSET DR), EAGLE MOUNTAIN		3:30	

**AFTER SEPTEMBER 1, 2017 PLEASE REFER TO
BUS.ALPINEDISTRICT.ORG
IN LIEU OF THIS DOCUMENT
FOR THE MOST UP TO DATE ROUTE INFORMATION**







BLACK RIDGE ELEM AM & PM EARLY

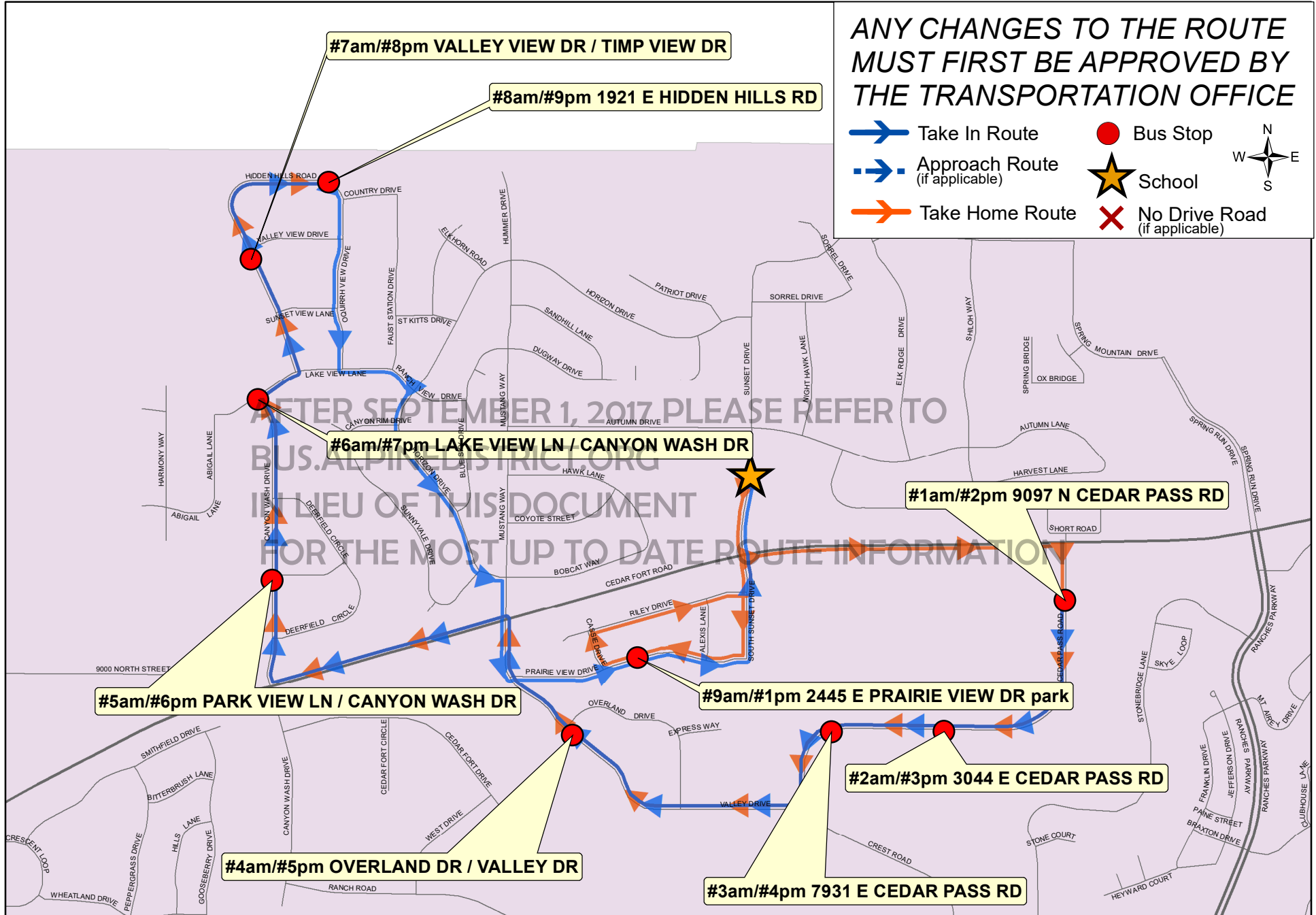
115003E ELIZABETH REED BUS 726



CHALK BOARD

ANY CHANGES TO THE ROUTE MUST FIRST BE APPROVED BY THE TRANSPORTATION OFFICE

-  Take In Route
-  Bus Stop
-  Approach Route (if applicable)
-  School
-  Take Home Route
-  No Drive Road (if applicable)



ELIZABETH REED

Route #: 115003E

Bus #: 726

BLACK RIDGE ELEM

AM&PM EARLY

Take In Stop #	Stop Time	Approx # of Students	Stop Location	Take Home Stop #	Stop Time	Approx # of Students
01	7:18	4	9097 N CEDAR PASS RD, EAGLE MOUNTAIN	02	2:30	4
02	7:19	2	3044 E CEDAR PASS RD, EAGLE MOUNTAIN	03	2:32	4
03	7:20	2	7931 E CEDAR PASS RD, EAGLE MOUNTAIN	04	2:33	1
04	7:22	3	OVERLAND DR / VALLEY DR, EAGLE MOUNTAIN	05	2:35	1
05	7:25	2	PARK VIEW LN / CANYON WASH DR, EAGLE MOUNTAIN	06	2:38	2
06	7:26	11	LAKE VIEW LN / CANYON WASH DR, EAGLE MOUNTAIN	07	2:39	14
07	7:27	2	VALLEY VIEW DR / TIMP VIEW DR , EAGLE MOUNTAIN	08	2:41	3
08	7:28	10	1921 E HIDDEN HILLS RD, EAGLE MOUNTAIN	09	2:42	11
09	7:32	5	2445 E PRAIRIE VIEW DR park, EAGLE MOUNTAIN	01	2:27	4
10	7:35		BLACK RIDGE ELEMENTARY (9358 N SUNSET DR), EAGLE MOUNTAIN		2:15	

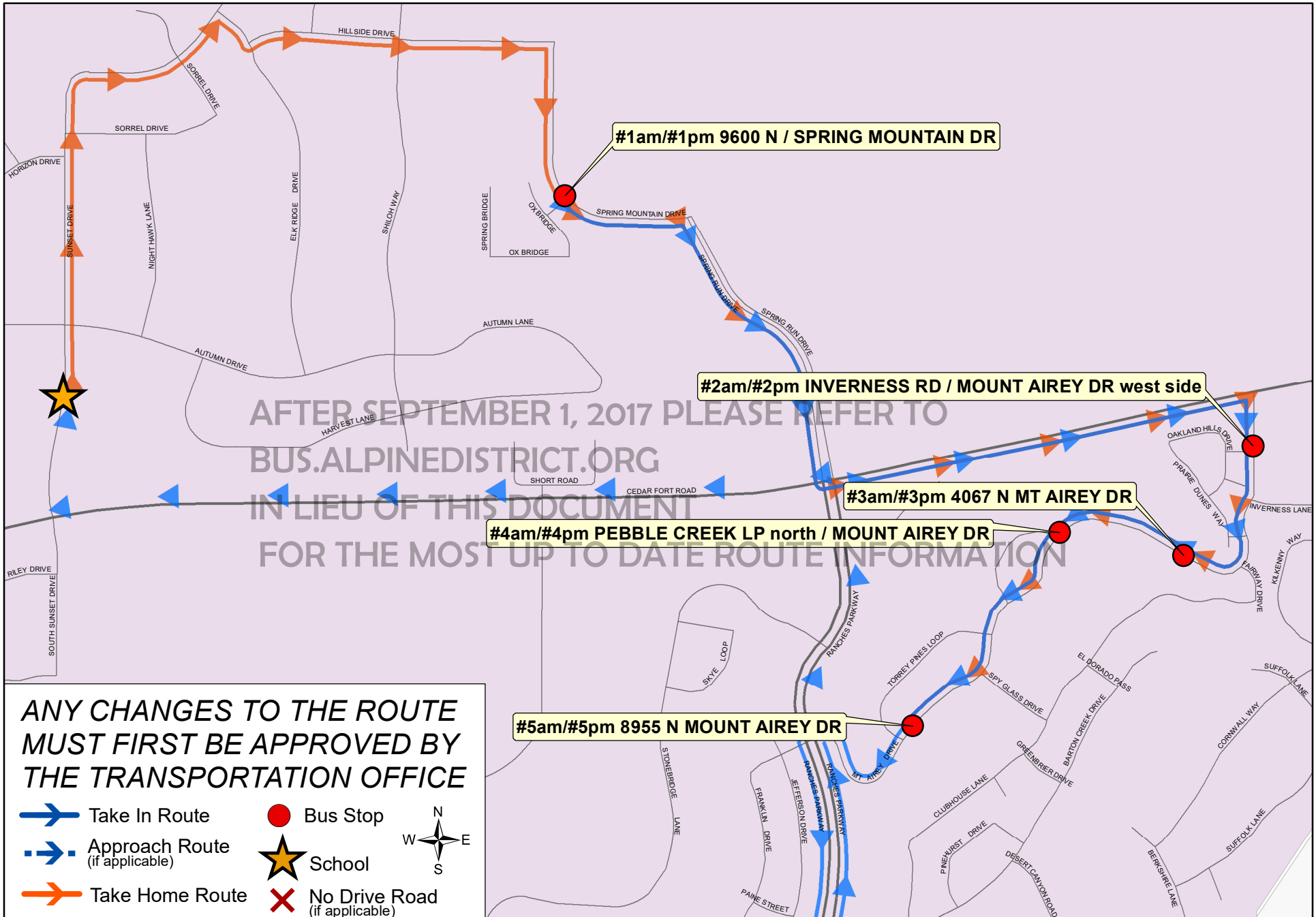
**AFTER SEPTEMBER 1, 2017 PLEASE REFER TO
BUS.ALPINEDISTRICT.ORG
IN LIEU OF THIS DOCUMENT
FOR THE MOST UP TO DATE ROUTE INFORMATION**

BLACK RIDGE ELEM AM & PM LATE

115004L RICHARD WENGER BUS 707



ALADDIN



RICHARD WENGER

Route #: 115004L

Bus #: 707

BLACK RIDGE ELEM

AM&PM LATE

Take In Stop #	Stop Time	Approx # of Students	Stop Location	Take Home Stop #	Stop Time	Approx # of Students
1	8:40	4	9600 N / SPRING MOUNTAIN DR, EAGLE MOUNTAIN	1	3:42	5
2	8:43	10	INVERNESS RD / MOUNT AIREY DR west side , EAGLE MOUNTAIN	2	3:45	12
3	8:45	11	4067 N MT AIREY DR, EAGLE MOUNTAIN	3	3:47	11
4	8:47	11	PEBBLE CREEK LP north / MOUNT AIREY DR, EAGLE MOUNTAIN	4	3:49	13
5	8:49	17	8955 N MOUNT AIREY DR, EAGLE MOUNTAIN	5	3:51	17
6	9:00		BLACK RIDGE ELEMENTARY (9358 N SUNSET DR), EAGLE MOUNTAIN		3:30	

AFTER SEPTEMBER 1, 2017 PLEASE REFER TO
BUS.ALPINEDISTRICT.ORG
IN LIEU OF THIS DOCUMENT
FOR THE MOST UP TO DATE ROUTE INFORMATION







BLACK RIDGE ELEM AM & PM EARLY

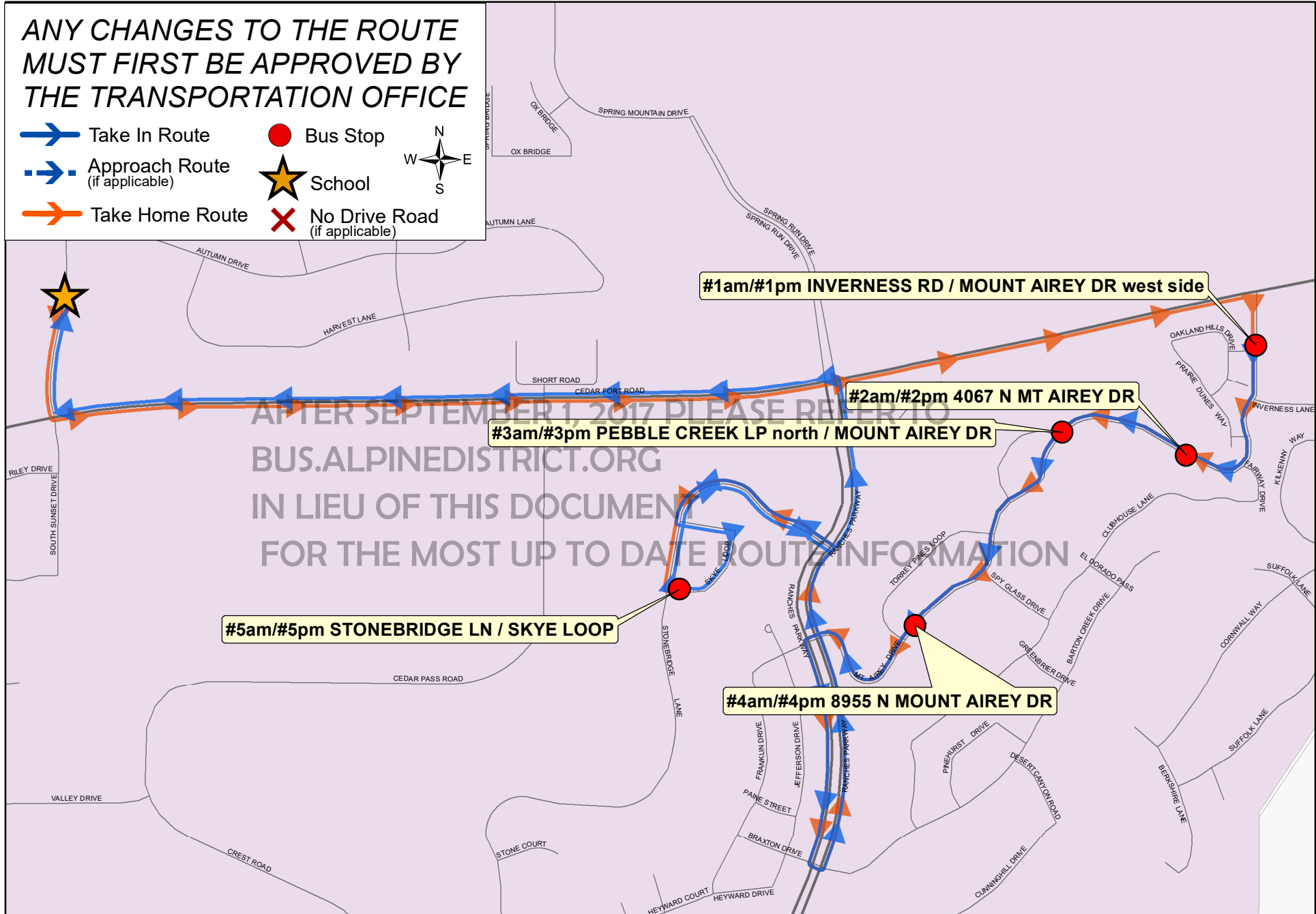
115005E TROY VERDE BUS 780



YELLOWSTONE

ANY CHANGES TO THE ROUTE
MUST FIRST BE APPROVED BY
THE TRANSPORTATION OFFICE

-  Take In Route
-  Bus Stop
-  Approach Route (if applicable)
-  School
-  Take Home Route
-  No Drive Road (if applicable)



TROY VERDE

Route #: 115005E

Bus #: 780

BLACK RIDGE ELEM

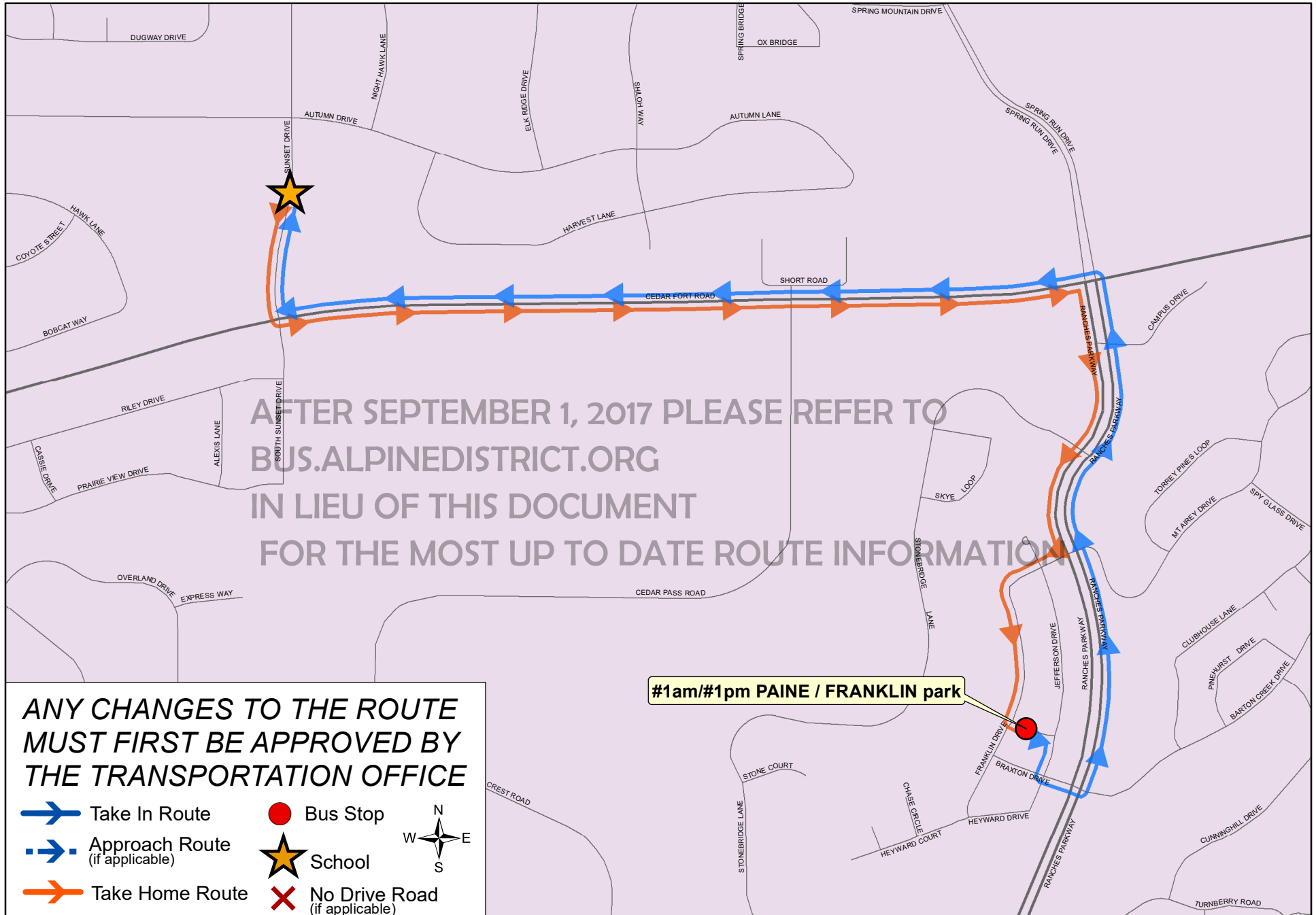
AM&PM EARLY

Take In Stop #	Stop Time	Approx # of Students	Stop Location	Take Home Stop #	Stop Time	Approx # of Students
1	7:18	8	INVERNESS RD / MOUNT AIREY DR west side , EAGLE MOUNTAIN	1	2:27	9
2	7:20	5	4067 N MT AIREY DR, EAGLE MOUNTAIN	2	2:29	6
3	7:22	12	PEBBLE CREEK LP north / MOUNT AIREY DR, EAGLE MOUNTAIN	3	2:31	11
4	7:24	4	8955 N MOUNT AIREY DR, EAGLE MOUNTAIN	4	2:33	6
5	7:26	11	STONEBRIDGE LN / SKYE LOOP, EAGLE MOUNTAIN	5	2:36	16
6	7:40		BLACK RIDGE ELEMENTARY (9358 N SUNSET DR), EAGLE MOUNTAIN		2:15	

AFTER SEPTEMBER 1, 2017 PLEASE REFER TO
BUS.ALPINEDISTRICT.ORG
 IN LIEU OF THIS DOCUMENT
 FOR THE MOST UP TO DATE ROUTE INFORMATION

BLACK RIDGE ELEM AM & PM LATE

115006L MERCEDES DOMINGUEZ BUS 714



MERCEDES DOMINGUEZ

Route #: 115006L

Bus #: 714

BLACK RIDGE ELEM

AM&PM LATE

Take In Stop #	Stop Time	Approx # of Students	Stop Location	Take Home Stop #	Stop Time	Approx # of Students
1	8:49	75	PAINÉ / FRANKLIN park, EAGLE MOUNTAIN	1	3:42	75
2	9:00		BLACK RIDGE ELEMENTARY (9358 N SUNSET DR), EAGLE MOUNTAIN		3:30	

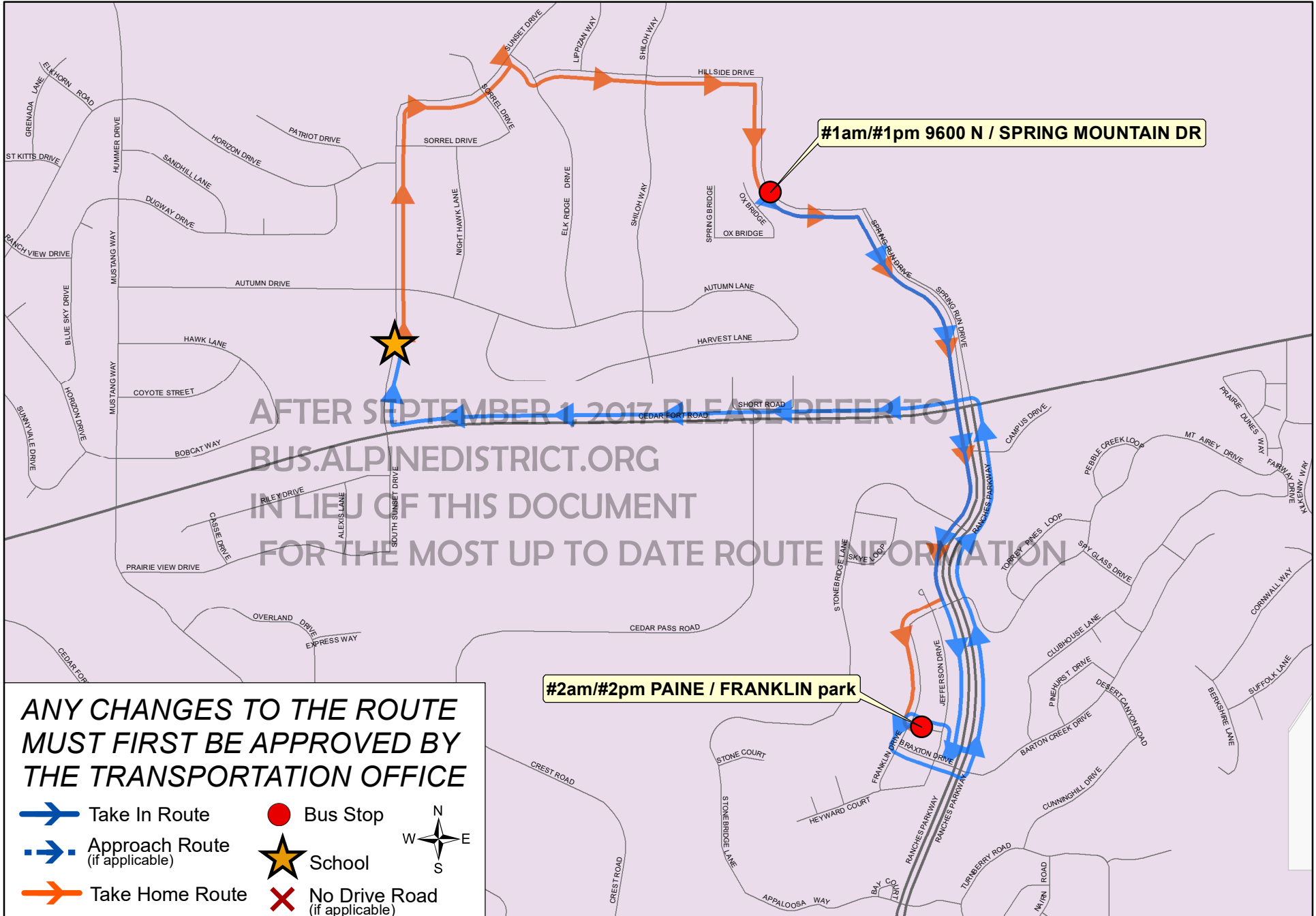
AFTER SEPTEMBER 1, 2017 PLEASE REFER TO
BUS.ALPINEDISTRICT.ORG
IN LIEU OF THIS DOCUMENT
FOR THE MOST UP TO DATE ROUTE INFORMATION

BLACK RIDGE ELEM AM & PM EARLY

115007E JULIE JOHANSON BUS 769



PETRIE



#1am/#1pm 9600 N / SPRING MOUNTAIN DR

#2am/#2pm PAINE / FRANKLIN park

AFTER SEPTEMBER 1 2017 PLEASE REFER TO
 BUS.ALPNEDISTRICT.ORG
 IN LIEU OF THIS DOCUMENT
 FOR THE MOST UP TO DATE ROUTE INFORMATION

**ANY CHANGES TO THE ROUTE
 MUST FIRST BE APPROVED BY
 THE TRANSPORTATION OFFICE**

- Take In Route
- Approach Route (if applicable)
- Take Home Route
- Bus Stop
- School
- No Drive Road (if applicable)



JULIE JOHANSON

Route #: 115007E

Bus #: 769

BLACK RIDGE ELEM

AM&PM EARLY

Take In Stop #	Stop Time	Approx # of Students	Stop Location	Take Home Stop #	Stop Time	Approx # of Students
1	7:20	9	9600 N / SPRING MOUNTAIN DR, EAGLE MOUNTAIN	1	2:27	9
2	7:25	35	PAINE / FRANKLIN park, EAGLE MOUNTAIN	2	2:32	39
3	7:35		BLACK RIDGE ELEMENTARY (9358 N SUNSET DR), EAGLE MOUNTAIN		2:15	

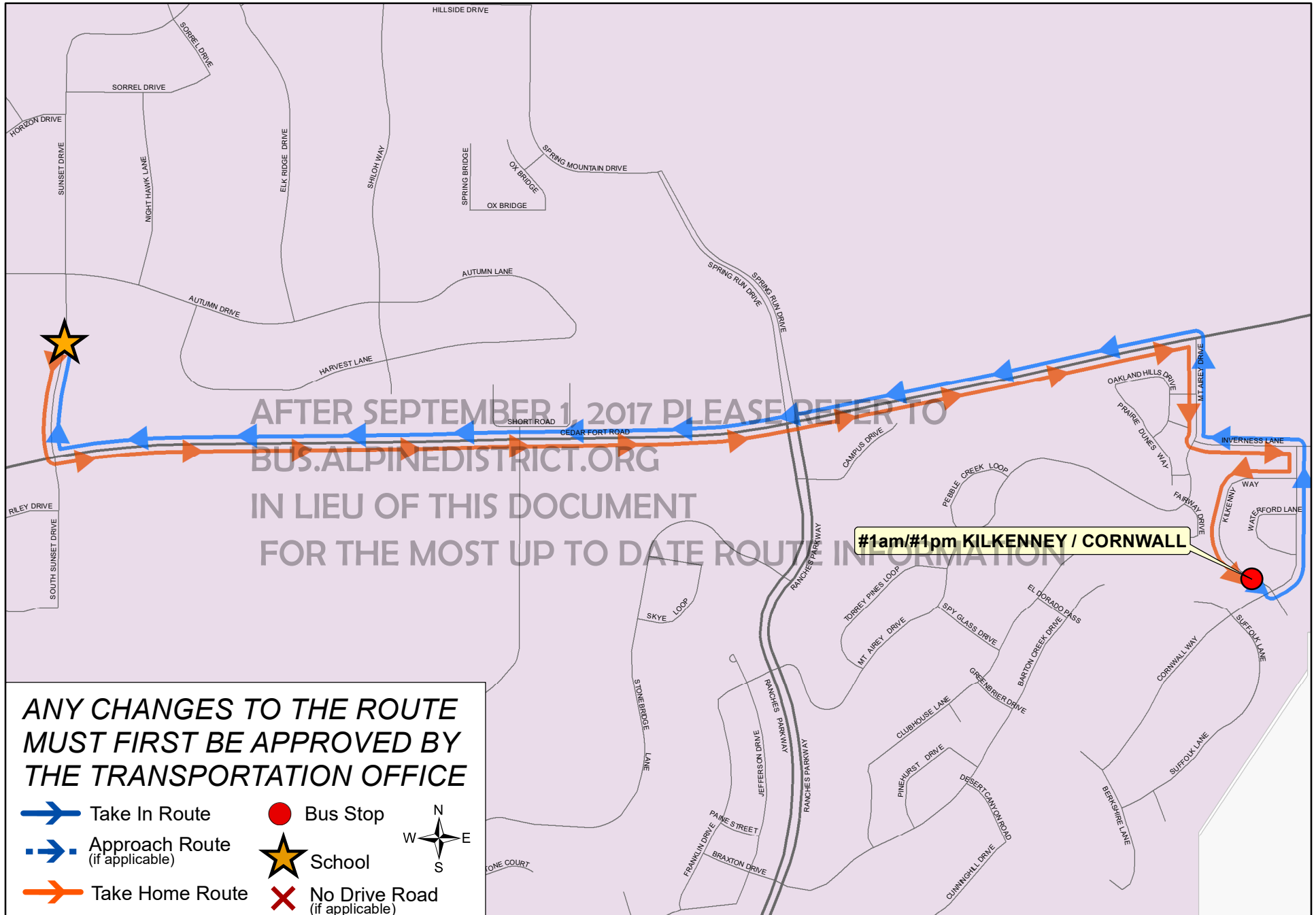
AFTER SEPTEMBER 1, 2017 PLEASE REFER TO
BUS.ALPINEDISTRICT.ORG
IN LIEU OF THIS DOCUMENT
FOR THE MOST UP TO DATE ROUTE INFORMATION

BLACK RIDGE ELEM AM & PM LATE

115008L STACI CHASE BUS TBD



RACCOON



STACI CHASE

Route #: 115008L

Bus #: TBD

BLACK RIDGE ELEM

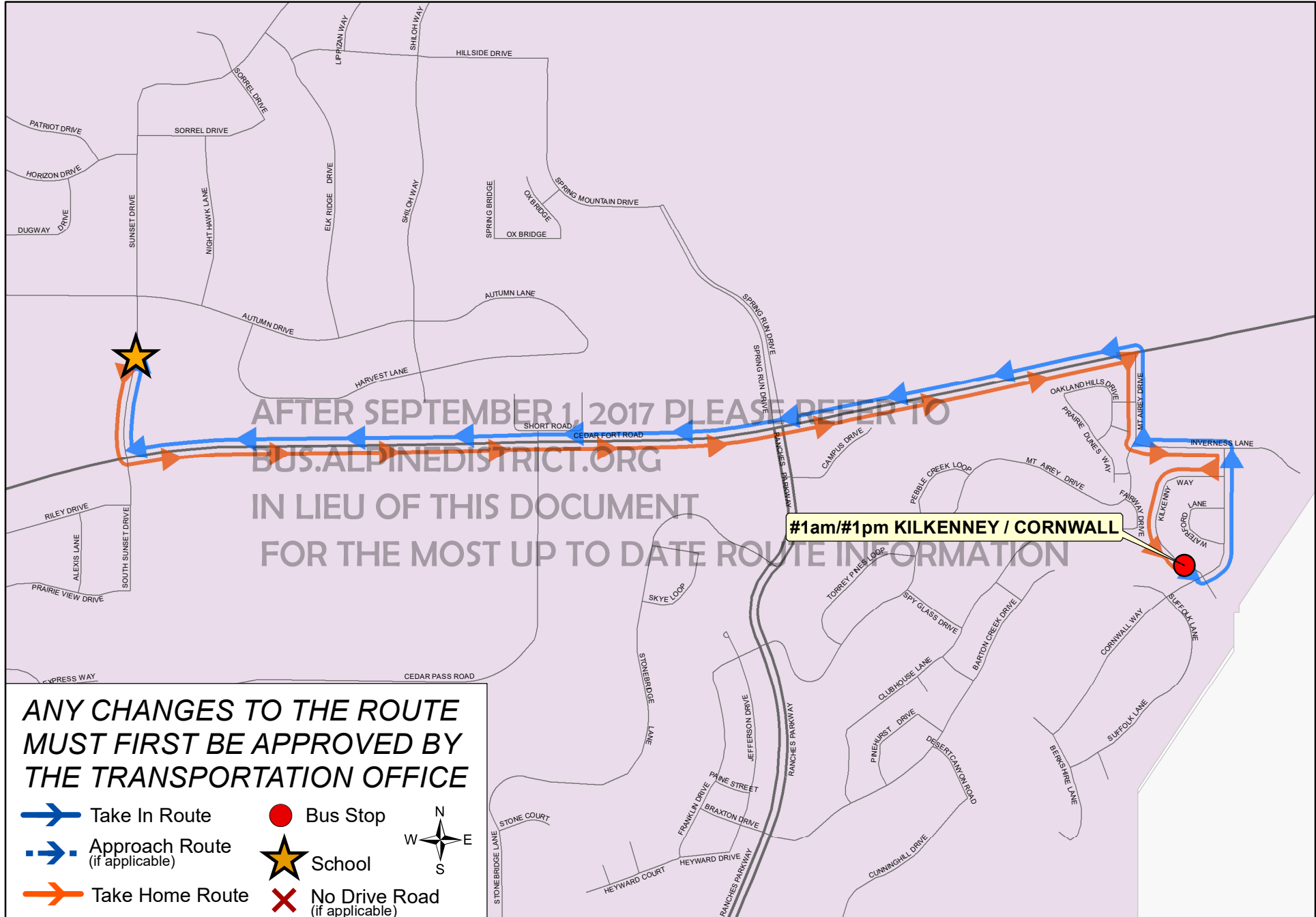
AM&PM LATE

Take In Stop #	Stop Time	Approx # of Students	Stop Location	Take Home Stop #	Stop Time	Approx # of Students
1	8:50	72	KILKENNEY / CORNWALL, EAGLE MOUNTAIN	1	3:45	60
2	9:00		BLACK RIDGE ELEMENTARY (9358 N SUNSET DR), EAGLE MOUNTAIN		3:30	







AFTER SEPTEMBER 1, 2017 PLEASE REFER TO
BUS.ALPINEDISTRICT.ORG
IN LIEU OF THIS DOCUMENT
FOR THE MOST UP TO DATE ROUTE INFORMATION

BLACK RIDGE ELEM AM & PM EARLY

115009E JANE HARWARD BUS 928



ANY CHANGES TO THE ROUTE MUST FIRST BE APPROVED BY THE TRANSPORTATION OFFICE

-  Take In Route
-  Approach Route (if applicable)
-  Take Home Route
-  Bus Stop
-  School
-  No Drive Road (if applicable)



JANE HARWARD

Route #: 115009E

Bus #: 928

BLACK RIDGE ELEM

AM&PM EARLY

Take In Stop #	Stop Time	Approx # of Students	Stop Location	Take Home Stop #	Stop Time	Approx # of Students
1	7:27	52	KILKENNEY / CORNWALL, EAGLE MOUNTAIN	1	2:35	50
2	7:35		BLACK RIDGE ELEMENTARY (9358 N SUNSET DR), EAGLE MOUNTAIN		2:15	

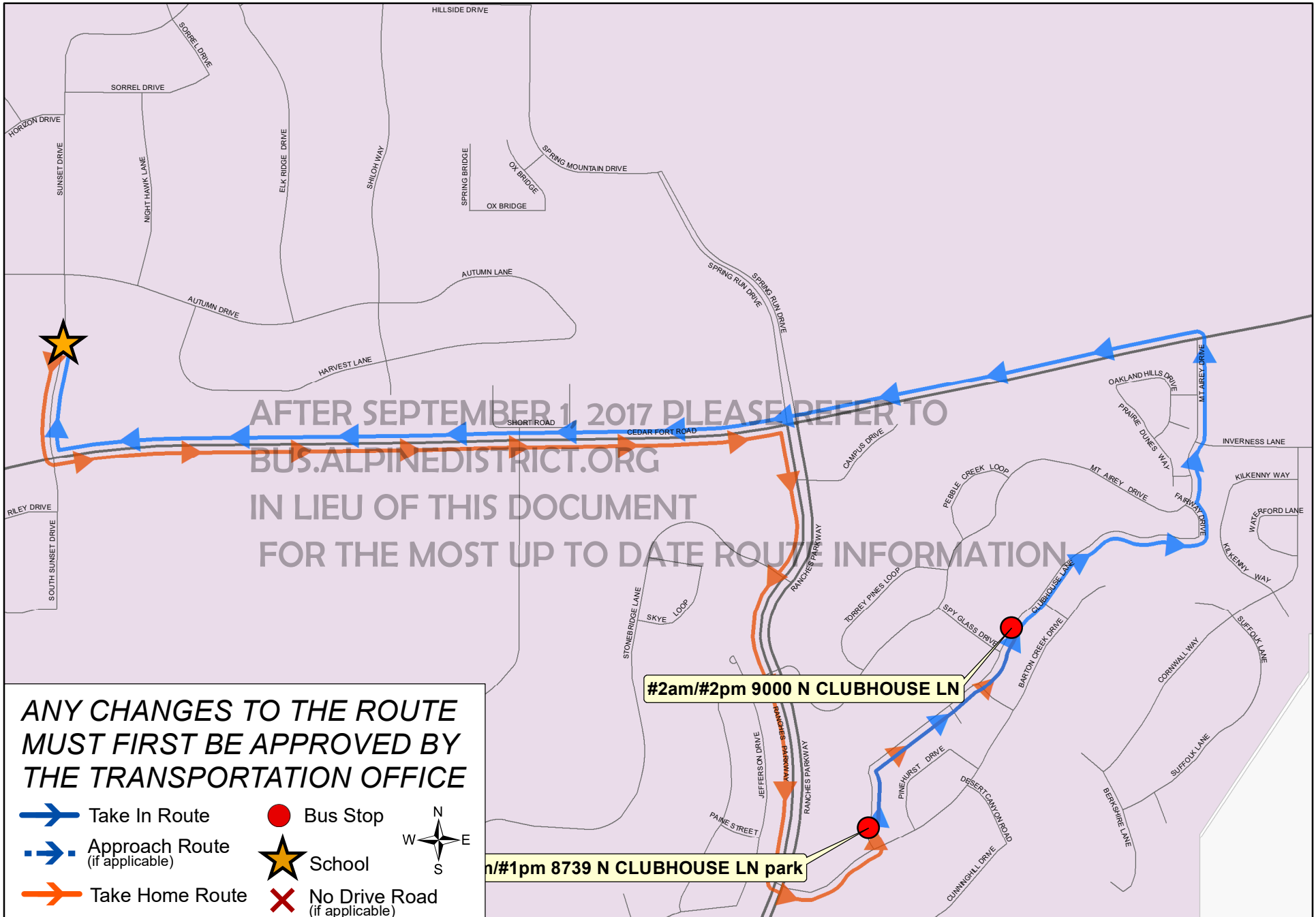
AFTER SEPTEMBER 1, 2017 PLEASE REFER TO
BUS.ALPINEDISTRICT.ORG
IN LIEU OF THIS DOCUMENT
FOR THE MOST UP TO DATE ROUTE INFORMATION

BLACK RIDGE ELEM AM & PM LATE

115010L RONALD YOUNG BUS TBD



PINEAPPLE



ANY CHANGES TO THE ROUTE MUST FIRST BE APPROVED BY THE TRANSPORTATION OFFICE

- Take In Route
- Approach Route (if applicable)
- Take Home Route
- Bus Stop
- School
- No Drive Road (if applicable)

#2am/#2pm 9000 N CLUBHOUSE LN

n/#1pm 8739 N CLUBHOUSE LN park

RONALD YOUNG
Route #: 115010L
Bus #: TBD

BLACK RIDGE ELEM
AM&PM LATE

Take In Stop #	Stop Time	Approx # of Students	Stop Location	Take Home Stop #	Stop Time	Approx # of Students
1	8:50	24	8739 N CLUBHOUSE LN park, EAGLE MOUNTAIN	1	3:41	33
2	8:52	25	9000 N CLUBHOUSE LN, EAGLE MOUNTAIN	2	3:43	27
3	9:00		BLACK RIDGE ELEMENTARY (9358 N SUNSET DR), EAGLE MOUNTAIN		3:30	

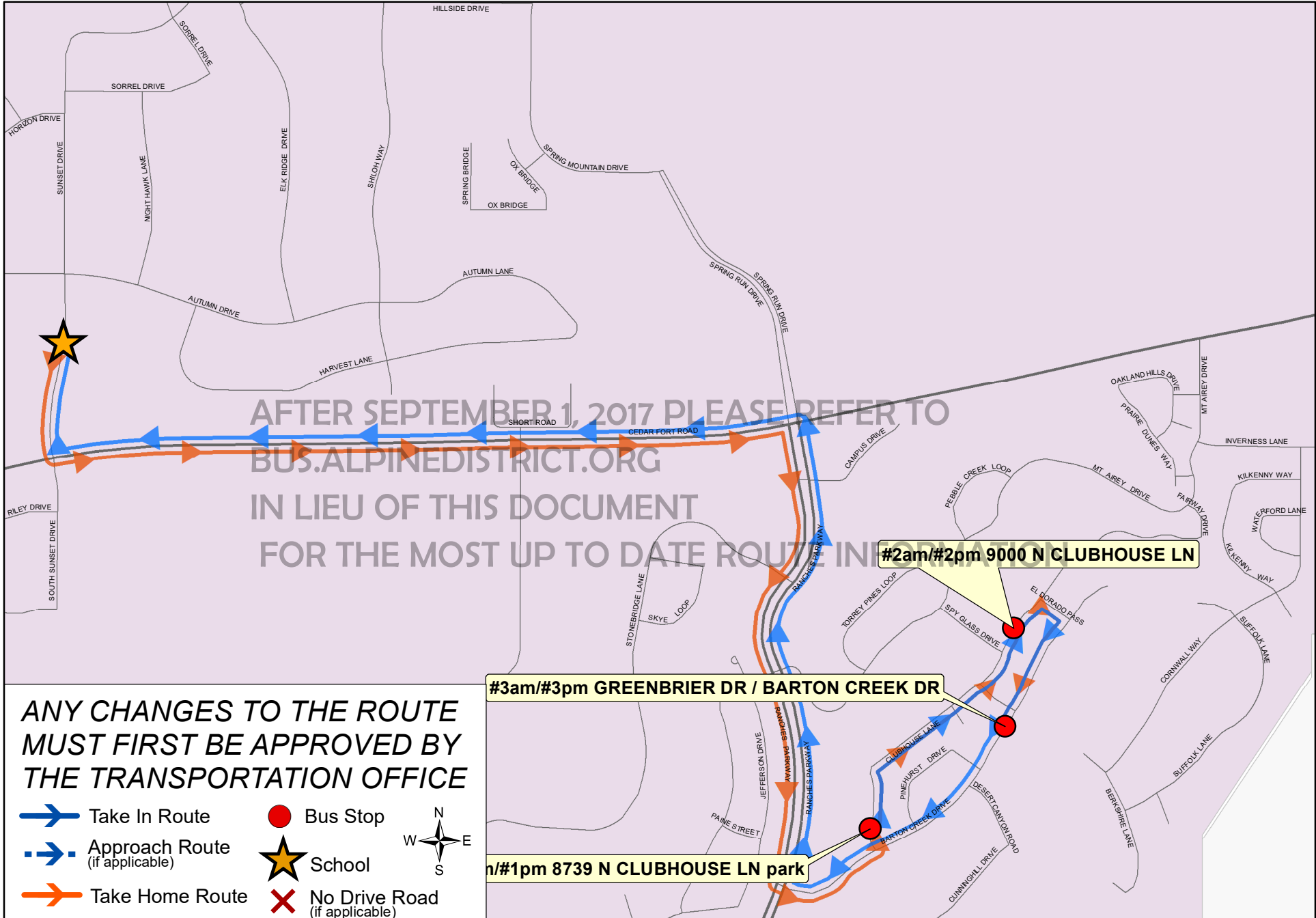
AFTER SEPTEMBER 1, 2017 PLEASE REFER TO
BUS.ALPINEDISTRICT.ORG
IN LIEU OF THIS DOCUMENT
FOR THE MOST UP TO DATE ROUTE INFORMATION

BLACK RIDGE ELEM AM & PM EARLY

115011E HAILEE JEAN WALKER BUS 704



JOHN DEERE TRACTOR



ANY CHANGES TO THE ROUTE MUST FIRST BE APPROVED BY THE TRANSPORTATION OFFICE

- Take In Route
- Approach Route (if applicable)
- Take Home Route
- Bus Stop
- School
- No Drive Road (if applicable)

HAILEE JEAN WALKER

Route #: 115011E

Bus #: 704

BLACK RIDGE ELEM

AM&PM EARLY

Take In Stop #	Stop Time	Approx # of Students	Stop Location	Take Home Stop #	Stop Time	Approx # of Students
1	7:25	11	8739 N CLUBHOUSE LN park, EAGLE MOUNTAIN	1	2:26	14
2	7:27	16	9000 N CLUBHOUSE LN, EAGLE MOUNTAIN	2	2:27	22
3	7:29	11	GREENBRIER DR / BARTON CREEK DR, EAGLE MOUNTAIN	3	2:30	12
4	7:40		BLACK RIDGE ELEMENTARY (9358 N SUNSET DR), EAGLE MOUNTAIN		2:15	

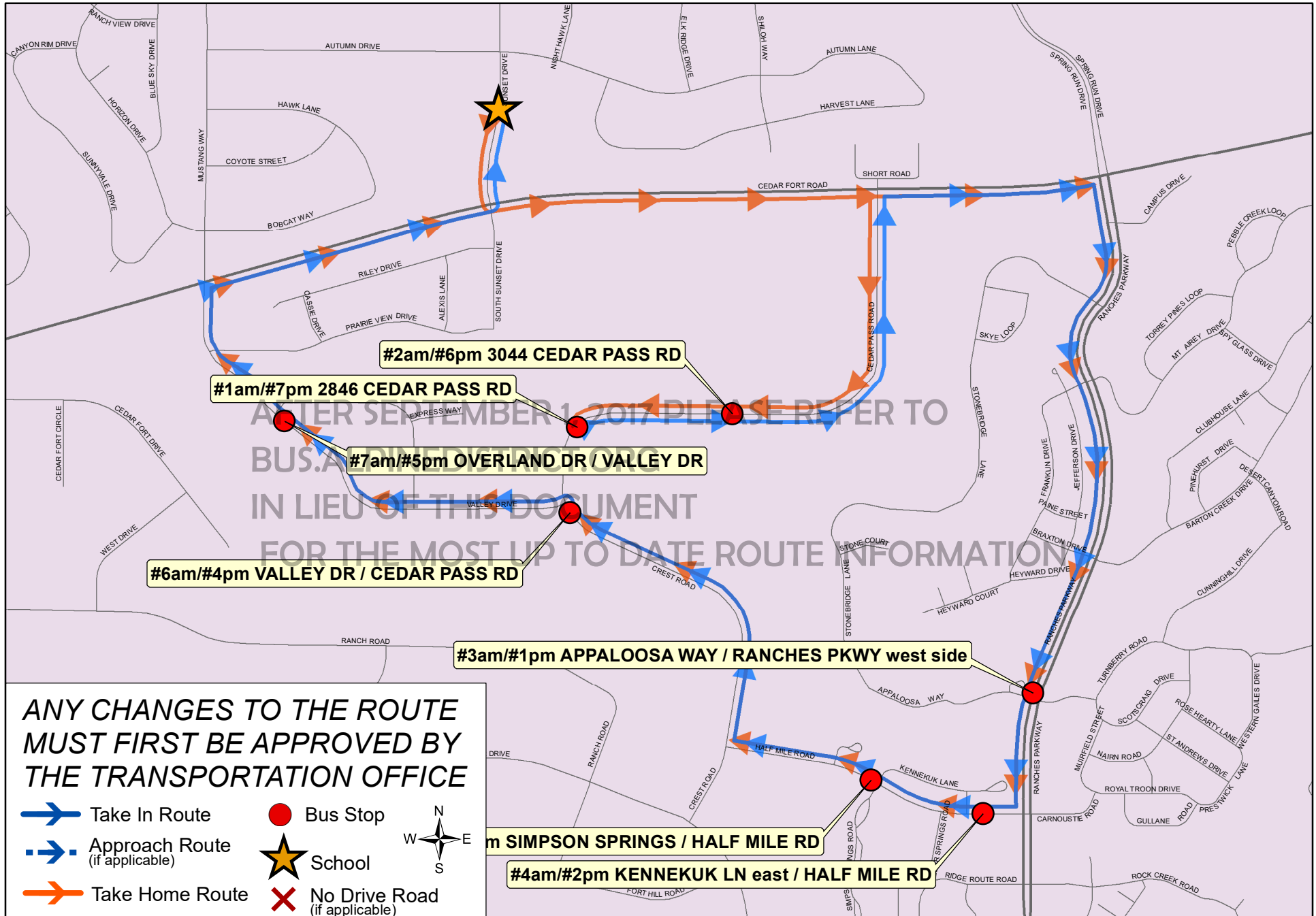
AFTER SEPTEMBER 1, 2017 PLEASE REFER TO
BUS.ALPINEDISTRICT.ORG
IN LIEU OF THIS DOCUMENT
FOR THE MOST UP TO DATE ROUTE INFORMATION

BLACK RIDGE ELEM AM & PM LATE

115012L LETICIA MITCHELL BUS 687



ZELDA



LETICIA MITCHELL

Route #: 115012L

Bus #: 687

BLACK RIDGE ELEM

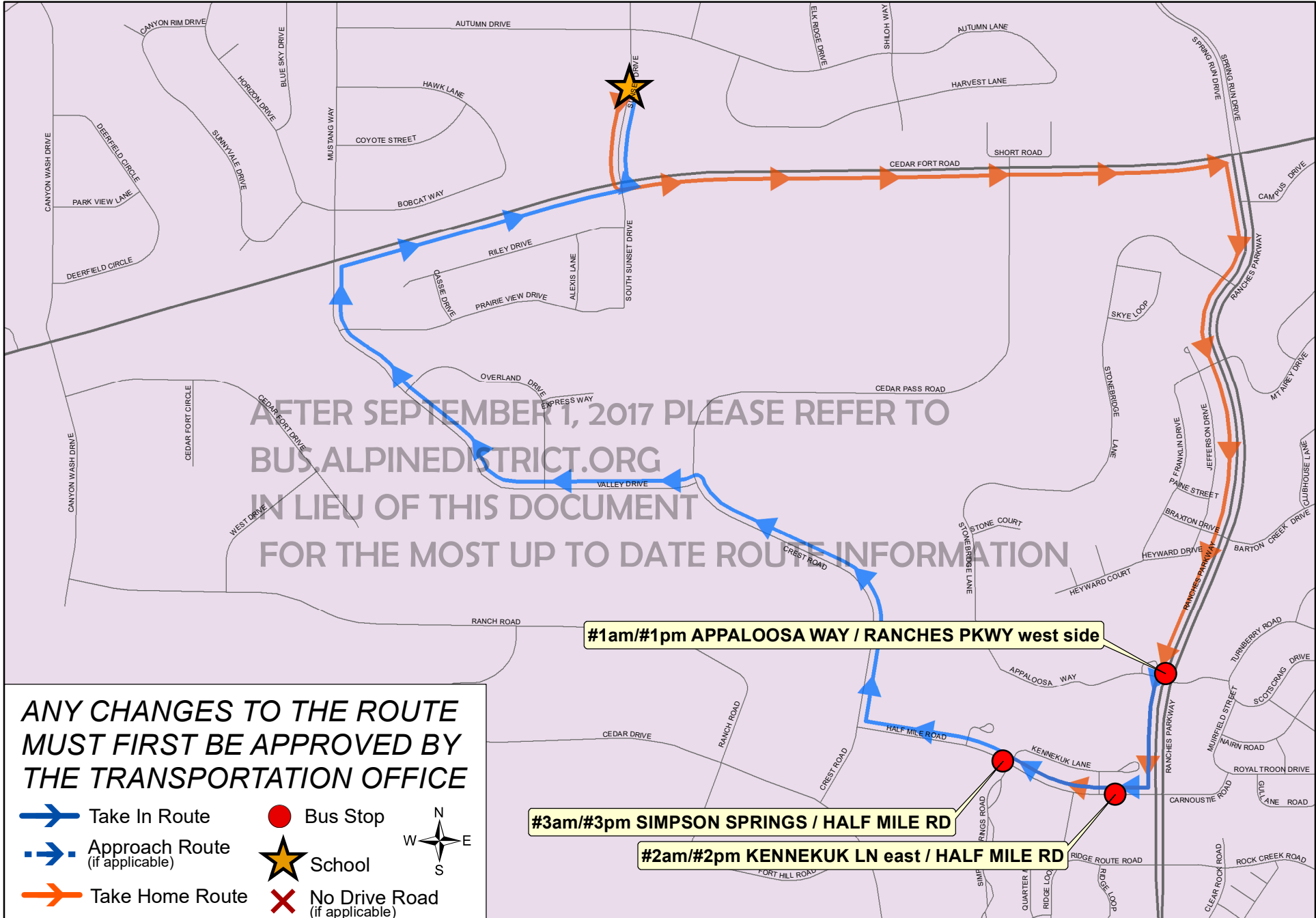
AM&PM LATE

Take In Stop #	Stop Time	Approx # of Students	Stop Location	Take Home Stop #	Stop Time	Approx # of Students
1	8:38	1	2846 CEDAR PASS RD, EAGLE MOUNTAIN	7	3:52	1
2	8:40	1	3044 CEDAR PASS RD, EAGLE MOUNTAIN	6	3:51	1
3	8:45	3	APPALOOSA WAY / RANCHES PKWY west side, EAGLE MOUNTAIN	1	3:47	5
4	8:46	9	KENNEKUK LN east / HALF MILE RD, EAGLE MOUNTAIN	2	3:48	9
5	8:47	25	SIMPSON SPRINGS / HALF MILE RD, EAGLE MOUNTAIN	3	3:50	23
6	8:50	2	VALLEY DR / CEDAR PASS RD, EAGLE MOUNTAIN	4	3:53	2
7	8:52	6	OVERLAND DR / VALLEY DR, EAGLE MOUNTAIN	5	3:55	3
8	9:00		BLACK RIDGE ELEMENTARY (9358 N SUNSET DR), EAGLE MOUNTAIN		3:30	

AFTER SEPTEMBER 1, 2017 PLEASE REFER TO
BUS.ALPINEDISTRICT.ORG
IN LIEU OF THIS DOCUMENT
FOR THE MOST UP TO DATE ROUTE INFORMATION

BLACK RIDGE ELEM AM & PM EARLY

115013E RICHARD DUFFIN BUS 729









AFTER SEPTEMBER 1, 2017 PLEASE REFER TO
BUS.ALPINEDISTRICT.ORG
 IN LIEU OF THIS DOCUMENT
 FOR THE MOST UP TO DATE ROUTE INFORMATION

#1am/#1pm APPALOOSA WAY / RANCHES PKWY west side

#3am/#3pm SIMPSON SPRINGS / HALF MILE RD

#2am/#2pm KENNEKUK LN east / HALF MILE RD

**ANY CHANGES TO THE ROUTE
 MUST FIRST BE APPROVED BY
 THE TRANSPORTATION OFFICE**

-  Take In Route
-  Approach Route (if applicable)
-  Take Home Route
-  Bus Stop
-  School
-  No Drive Road (if applicable)



RICHARD DUFFIN

Route #: 115013E

Bus #: 729

BLACK RIDGE ELEM

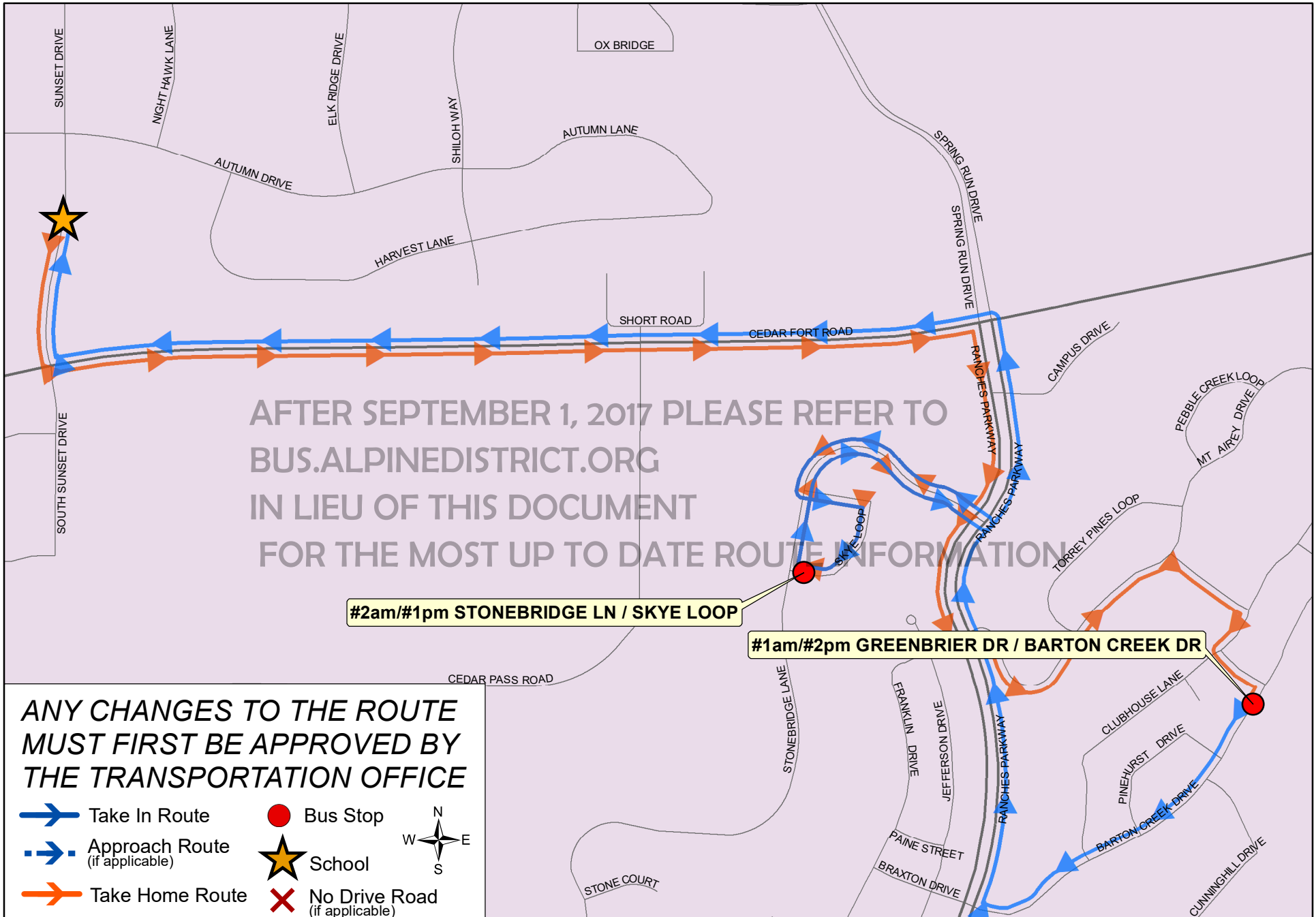
AM&PM EARLY

Take In Stop #	Stop Time	Approx # of Students	Stop Location	Take Home Stop #	Stop Time	Approx # of Students
1	7:26	16	APPALOOSA WAY / RANCHES PKWY west side, EAGLE MOUNTAIN	1	2:31	36
2	7:27	6	KENNEKUK LN east / HALF MILE RD, EAGLE MOUNTAIN	2	2:33	7
3	7:28	6	SIMPSON SPRINGS / HALF MILE RD, EAGLE MOUNTAIN	3	2:35	7
4	7:40		BLACK RIDGE ELEMENTARY (9358 N SUNSET DR), EAGLE MOUNTAIN		2:15	

AFTER SEPTEMBER 1, 2017 PLEASE REFER TO
BUS.ALPINEDISTRICT.ORG
IN LIEU OF THIS DOCUMENT
FOR THE MOST UP TO DATE ROUTE INFORMATION

BLACK RIDGE ELEM AM & PM LATE

115014L RYAN STEWART BUS 766









AFTER SEPTEMBER 1, 2017 PLEASE REFER TO
 BUS.ALPINEDISTRICT.ORG
 IN LIEU OF THIS DOCUMENT
 FOR THE MOST UP TO DATE ROUTE INFORMATION

#2am/#1pm **STONEBRIDGE LN / SKYE LOOP**

#1am/#2pm **GREENBRIER DR / BARTON CREEK DR**

**ANY CHANGES TO THE ROUTE
 MUST FIRST BE APPROVED BY
 THE TRANSPORTATION OFFICE**

-  Take In Route
-  Approach Route (if applicable)
-  Take Home Route
-  Bus Stop
-  School
-  No Drive Road (if applicable)



RYAN STEWART

Route #: 115014L

Bus #: 766

BLACK RIDGE ELEM

AM&PM LATE

Take In Stop #	Stop Time	Approx # of Students	Stop Location	Take Home Stop #	Stop Time	Approx # of Students
1	8:49	21	GREENBRIER DR / BARTON CREEK DR, EAGLE MOUNTAIN	2	3:44	10
2	8:52	32	STONEBRIDGE LN / SKYE LOOP, EAGLE MOUNTAIN	1	3:41	46
3	9:00		BLACK RIDGE ELEMENTARY (9358 N SUNSET DR), EAGLE MOUNTAIN		3:30	

AFTER SEPTEMBER 1, 2017 PLEASE REFER TO
BUS.ALPINEDISTRICT.ORG
IN LIEU OF THIS DOCUMENT
FOR THE MOST UP TO DATE ROUTE INFORMATION

BLACK RIDGE ELEM NOON TAKE HOME

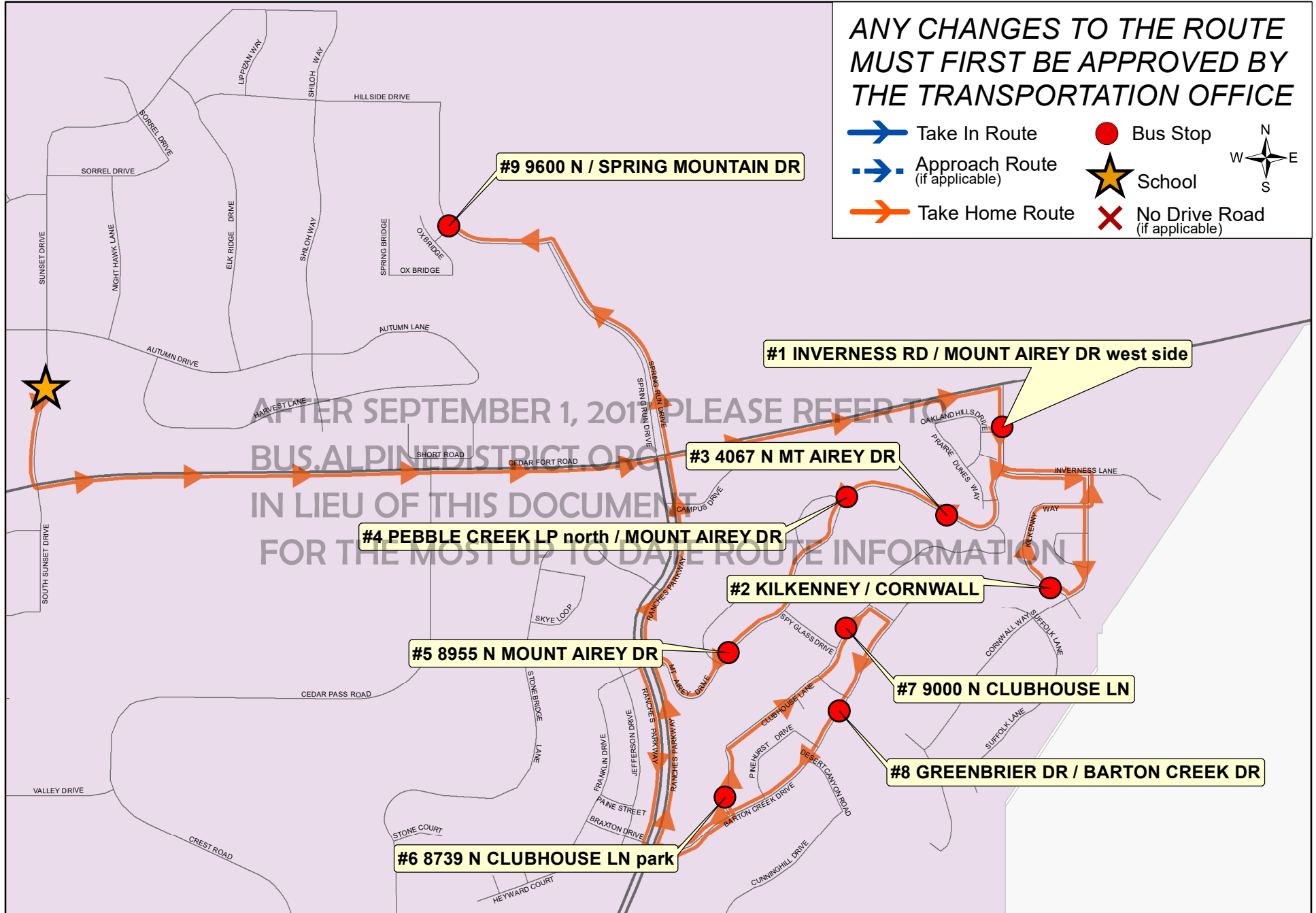
115201K STEPHEN STRUTHERS BUS 756



R2-D2

ANY CHANGES TO THE ROUTE MUST FIRST BE APPROVED BY THE TRANSPORTATION OFFICE

- Take In Route
- Bus Stop
- Approach Route (if applicable)
- School
- Take Home Route
- No Drive Road (if applicable)



STEPHEN STRUTHERS

Route #: 115201K

Bus #: 756

BLACK RIDGE ELEM

NOON TAKE HOME

Take Home Stop #	Stop Time	Approx # of Students	Stop Location
	12:00		BLACK RIDGE ELEMENTARY (9358 N SUNSET DR), EAGLE MOUNTAIN
1	12:10	0	INVERNESS RD / MOUNT AIREY DR west side , EAGLE MOUNTAIN
2	12:13	0	KILKENNEY / CORNWALL, EAGLE MOUNTAIN
3	12:15	0	4067 N MT AIREY DR, EAGLE MOUNTAIN
4	12:16	0	PEBBLE CREEK LP north / MOUNT AIREY DR, EAGLE MOUNTAIN
5	12:17	0	8955 N MOUNT AIREY DR, EAGLE MOUNTAIN
6	12:21	0	8739 N CLUBHOUSE LN park, EAGLE MOUNTAIN
7	12:22	0	9000 N CLUBHOUSE LN, EAGLE MOUNTAIN
8	12:23	0	GREENBRIER DR / BARTON CREEK DR, EAGLE MOUNTAIN
9	12:30	0	9600 N / SPRING MOUNTAIN DR, EAGLE MOUNTAIN

**AFTER SEPTEMBER 1, 2017 PLEASE REFER TO
BUS.ALPINEDISTRICT.ORG
IN LIEU OF THIS DOCUMENT
FOR THE MOST UP TO DATE ROUTE INFORMATION**

DAVID WEBB

Route #: 115202K

Bus #: 754

BLACK RIDGE ELEM

NOON TAKE HOME

Take Home Stop #	Stop Time	Approx # of Students	Stop Location
	12:00		BLACK RIDGE ELEMENTARY (9358 N SUNSET DR), EAGLE MOUNTAIN
01	12:05	0	2445 E PRAIRIE VIEW DR park, EAGLE MOUNTAIN
02	12:10	0	STONEBRIDGE LN / SKYE LOOP, EAGLE MOUNTAIN
03	12:12	0	PAINE / FRANKLIN park, EAGLE MOUNTAIN
04	12:14	0	APPALOOSA WAY / RANCHES PKWY west side, EAGLE MOUNTAIN
05	12:15	0	KENNEKUK LN east / HALF MILE RD, EAGLE MOUNTAIN
06	12:20	0	SIMPSON SPRINGS / HALF MILE RD, EAGLE MOUNTAIN
07	12:24	0	CEDAR DR / PASS RD, EAGLE MOUNTAIN
08	12:28	0	SMITHFIELD DR / PEPPERGRASS DR park, EAGLE MOUNTAIN
09	12:31	0	PEPPERGRASS / WHEATLAND, EAGLE MOUNTAIN
10	12:36	0	1921 E HIDDEN HILLS RD, EAGLE MOUNTAIN
11	12:38	0	LAKE VIEW LN / CANYON WASH DR, EAGLE MOUNTAIN

AFTER SEPTEMBER 1, 2017 PLEASE REFER TO
BUS.ALPINEDISTRICT.ORG
IN LIEU OF THIS DOCUMENT
FOR THE MOST UP TO DATE ROUTE INFORMATION







BLACK RIDGE ELEM NOON TAKE IN

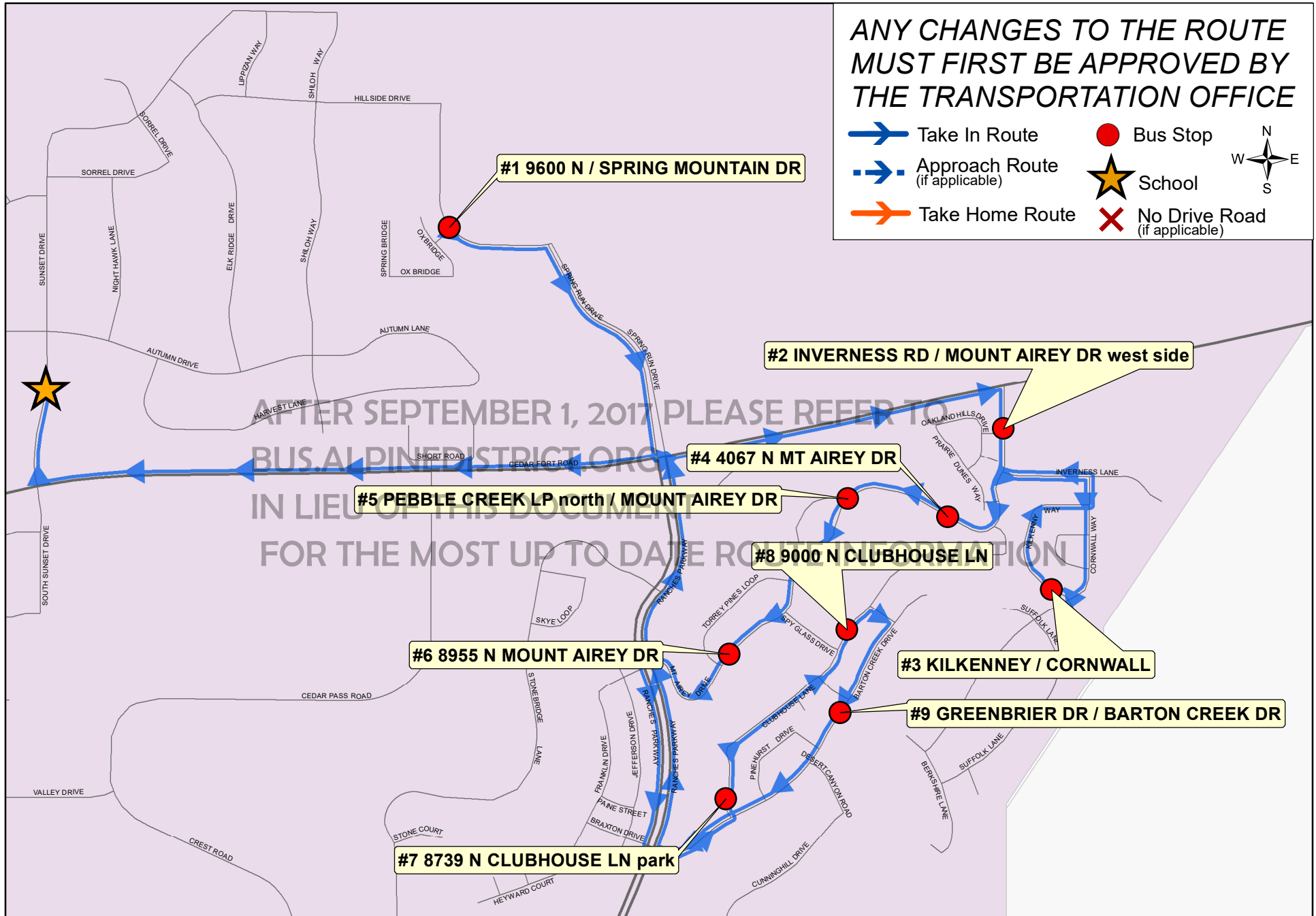
115301K GARY BERTAGNOLE BUS 789



BARN

ANY CHANGES TO THE ROUTE MUST FIRST BE APPROVED BY THE TRANSPORTATION OFFICE

-  Take In Route
-  Bus Stop
-  Approach Route (if applicable)
-  School
-  Take Home Route
-  No Drive Road (if applicable)



GARY BERTAGNOLE

Route #: 115301K

Bus #: 789

BLACK RIDGE ELEM

NOON TAKE IN

Take In Stop #	Stop Time	Approx # of Students	Stop Location
01	12:00	0	9600 N / SPRING MOUNTAIN DR, EAGLE MOUNTAIN
02	12:03	0	INVERNESS RD / MOUNT AIREY DR west side , EAGLE MOUNTAIN
03	12:05	0	KILKENNEY / CORNWALL, EAGLE MOUNTAIN
04	12:08	0	4067 N MT AIREY DR, EAGLE MOUNTAIN
05	12:10	0	PEBBLE CREEK LP north / MOUNT AIREY DR, EAGLE MOUNTAIN
06	12:12	0	8955 N MOUNT AIREY DR, EAGLE MOUNTAIN
07	12:15	0	8739 N CLUBHOUSE LN park, EAGLE MOUNTAIN
08	12:17	0	9000 N CLUBHOUSE LN, EAGLE MOUNTAIN
09	12:19	0	GREENBRIER DR / BARTON CREEK DR, EAGLE MOUNTAIN
10	12:35 M-F		BLACK RIDGE ELEMENTARY (9358 N SUNSET DR), EAGLE MOUNTAIN

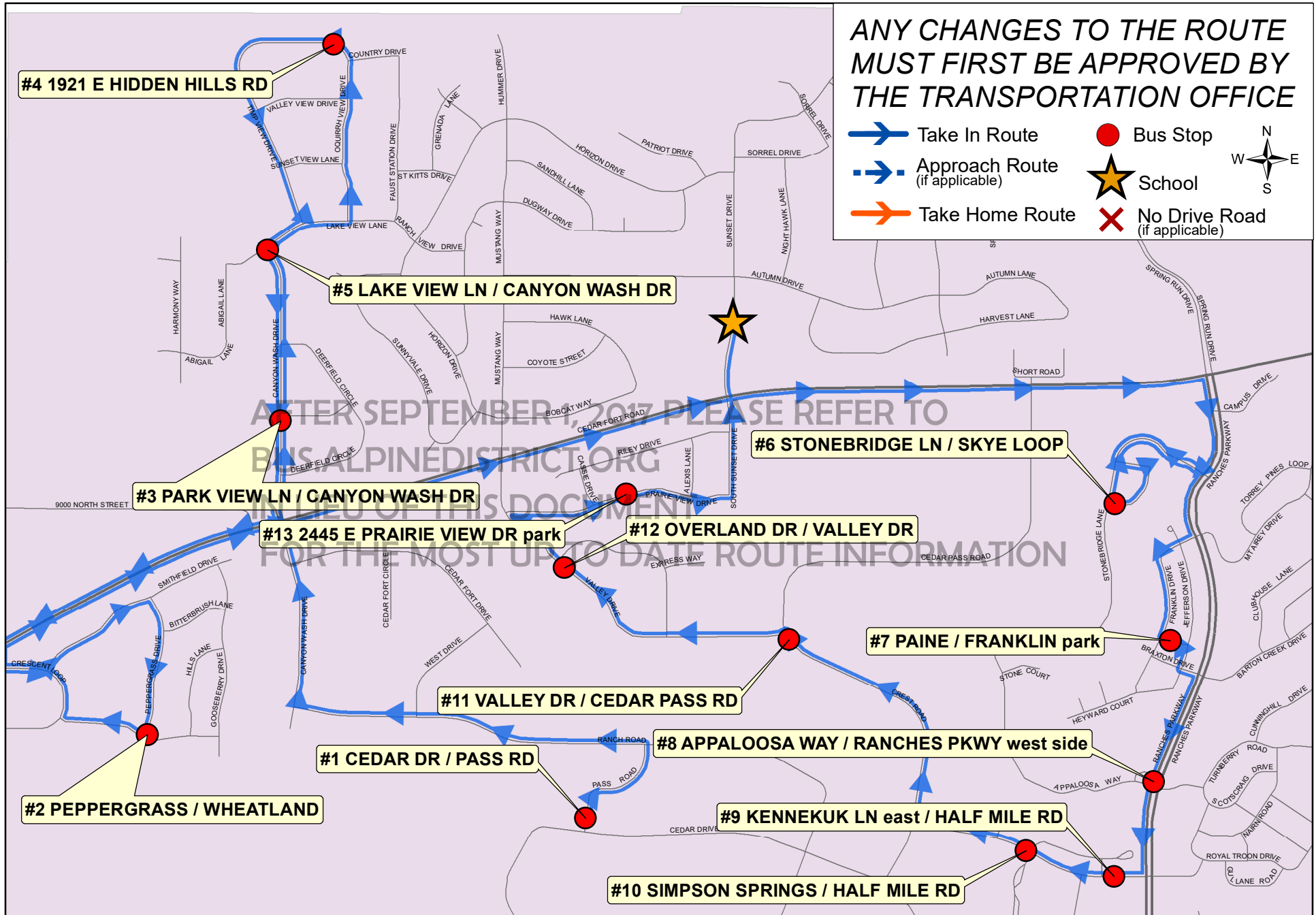
**AFTER SEPTEMBER 1, 2017 PLEASE REFER TO
BUS.ALPINEDISTRICT.ORG
IN LIEU OF THIS DOCUMENT
FOR THE MOST UP TO DATE ROUTE INFORMATION**

BLACK RIDGE ELEM NOON TAKE IN

115302K HILDA LOPEZ BUS 675



TENT



HILDA LOPEZ

Route #: 115302K

Bus #: 675

BLACK RIDGE ELEM

NOON TAKE IN

Take In Stop #	Stop Time	Approx # of Students	Stop Location
01	11:55	0	CEDAR DR / PASS RD, EAGLE MOUNTAIN
02	11:57	0	PEPPERGRASS / WHEATLAND, EAGLE MOUNTAIN
03	12:00	0	PARK VIEW LN / CANYON WASH DR, EAGLE MOUNTAIN
04	12:04	0	1921 E HIDDEN HILLS RD, EAGLE MOUNTAIN
05	12:06	0	LAKE VIEW LN / CANYON WASH DR, EAGLE MOUNTAIN
06	12:13	0	STONEBRIDGE LN / SKYE LOOP, EAGLE MOUNTAIN
07	12:17	0	PAINE / FRANKLIN park, EAGLE MOUNTAIN
08	12:20	0	APPALOOSA WAY / RANCHES PKWY west side, EAGLE MOUNTAIN
09	12:21	0	KENNEKUK LN east / HALF MILE RD, EAGLE MOUNTAIN
10	12:22	0	SIMPSON SPRINGS / HALF MILE RD, EAGLE MOUNTAIN
11	12:25	0	VALLEY DR / CEDAR PASS RD, EAGLE MOUNTAIN
12	12:26	0	OVERLAND DR / VALLEY DR, EAGLE MOUNTAIN
13	12:27	0	2445 E PRAIRIE VIEW DR park, EAGLE MOUNTAIN
14	12:35		BLACK RIDGE ELEMENTARY (9358 N SUNSET DR), EAGLE MOUNTAIN

AFTER SEPTEMBER 1, 2017 PLEASE REFER TO
BUSALPINEDISTRICT.ORG
IN LIEU OF THIS DOCUMENT

FOR THE MOST UP TO DATE ROUTE INFORMATION